

Figure 1: Location map of the Las Calandrias Project

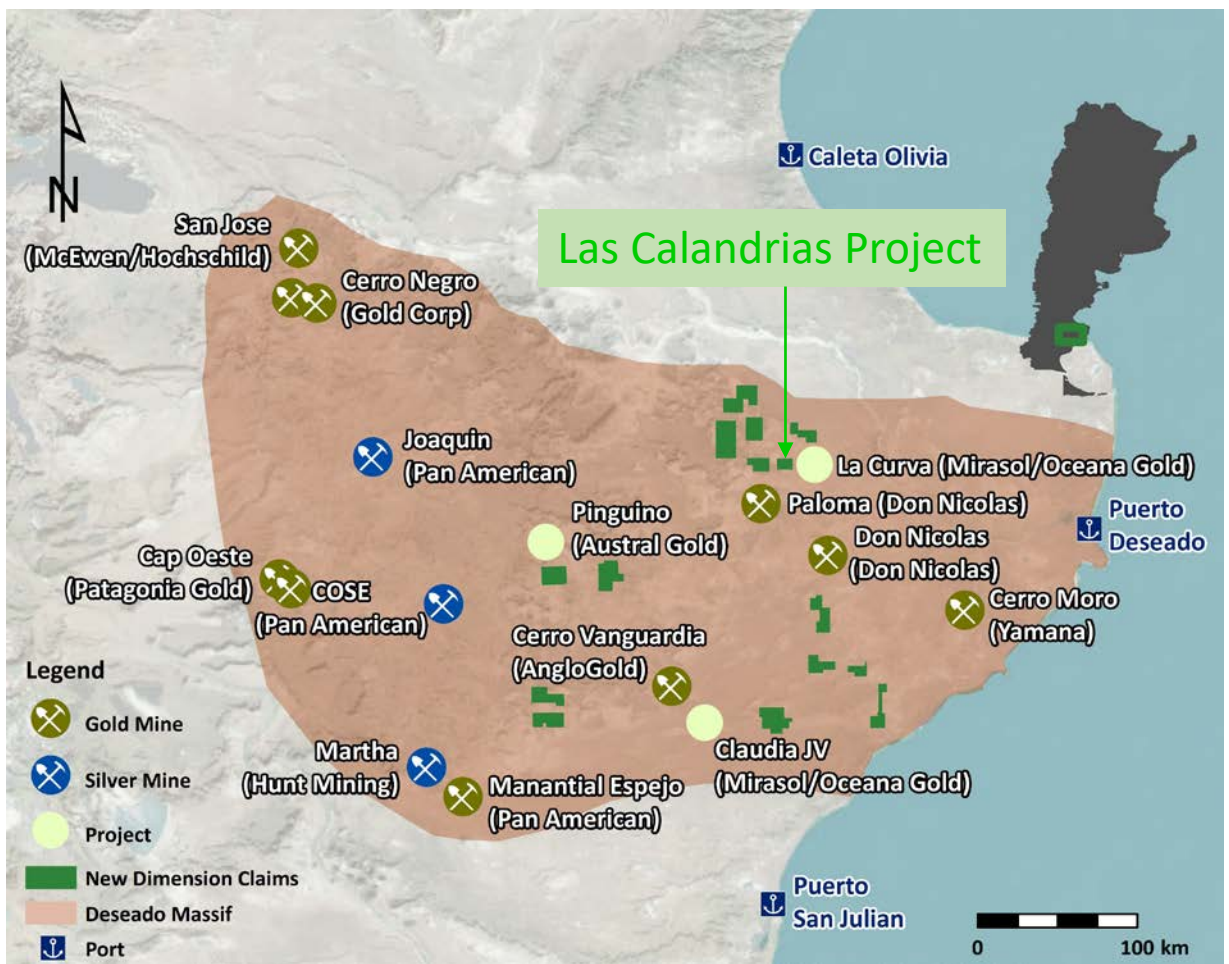


Figure 2: Principal drill targets at the Las Calandrias Project

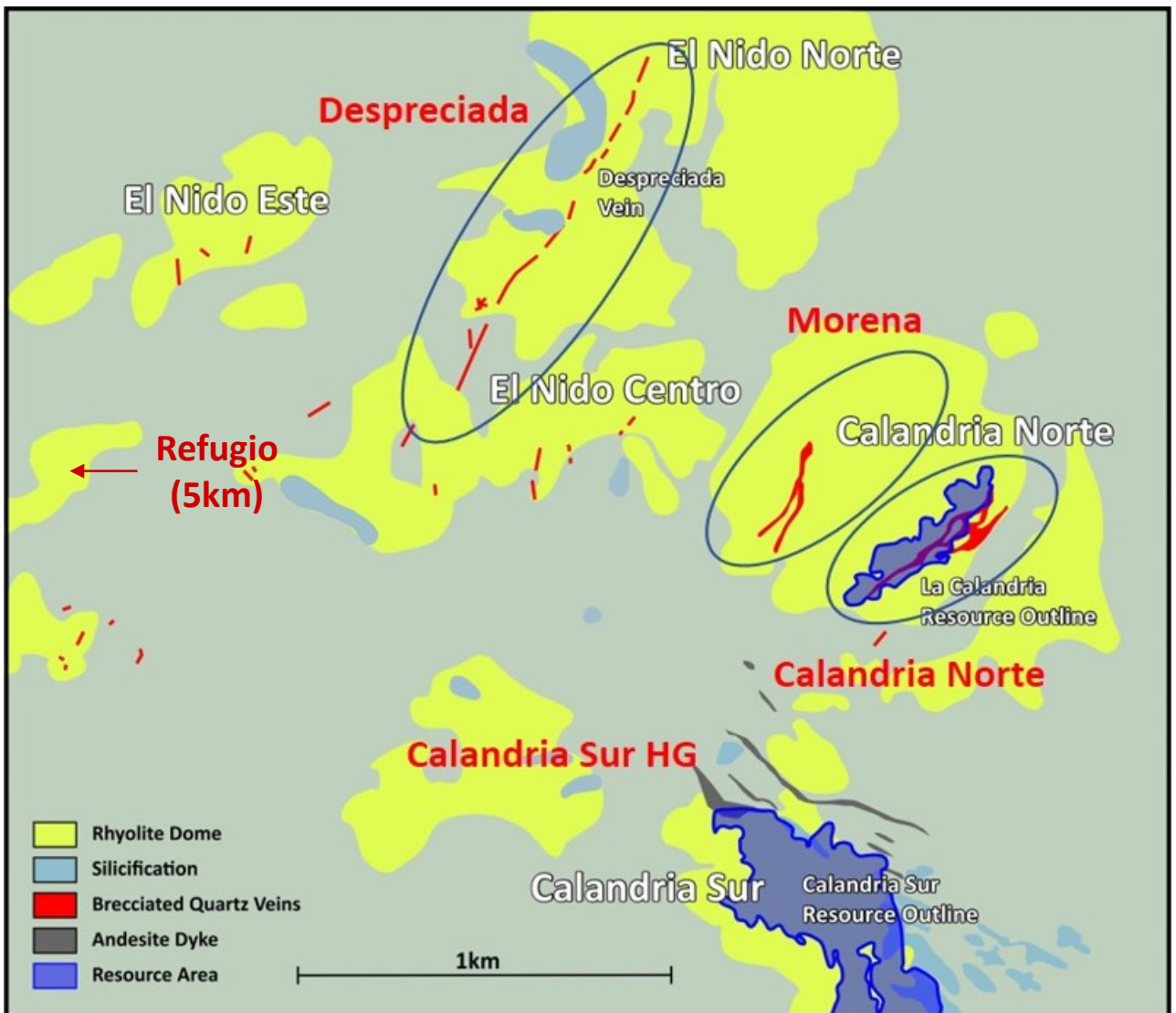


Figure 3: 2018 Drilling at Las Calandrias

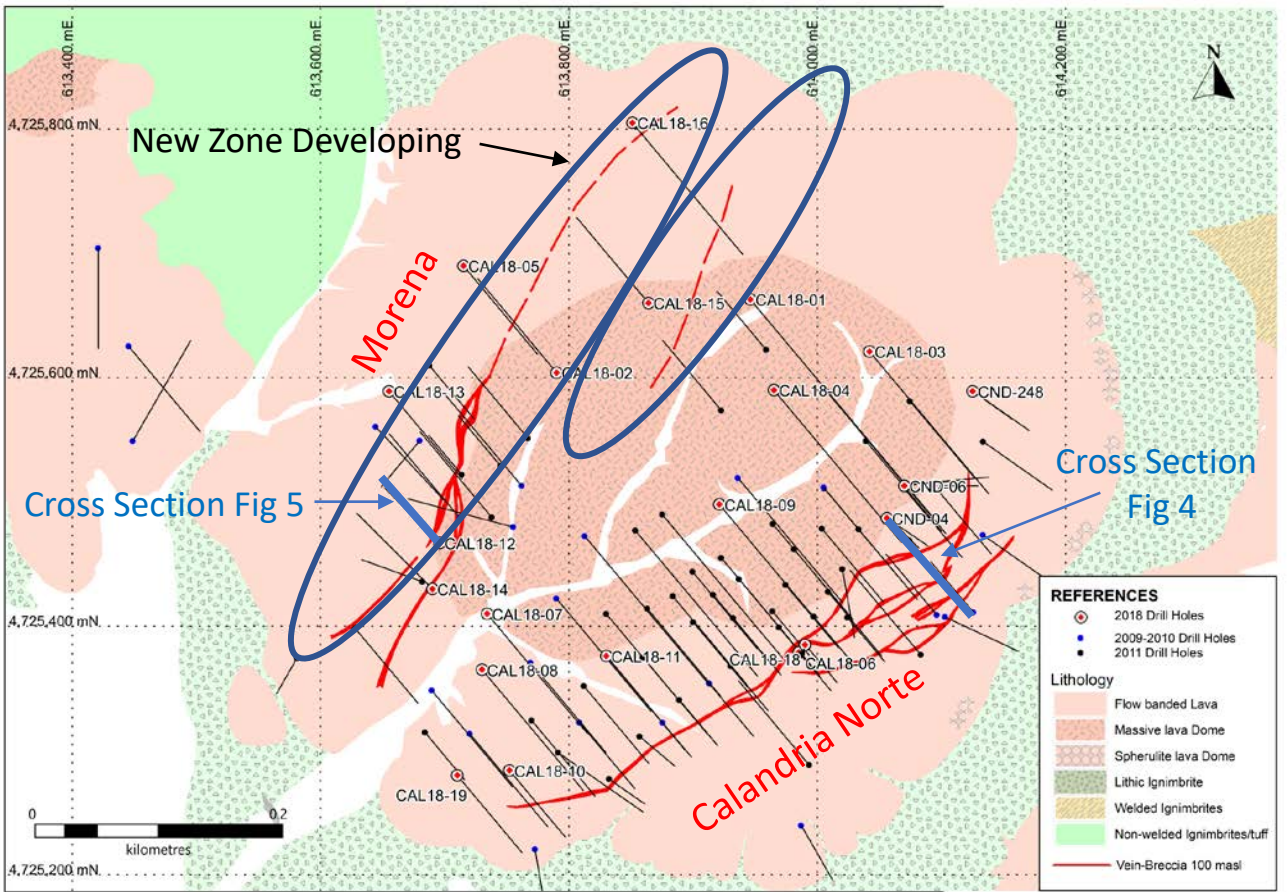


Figure 4: Cross Section CND04

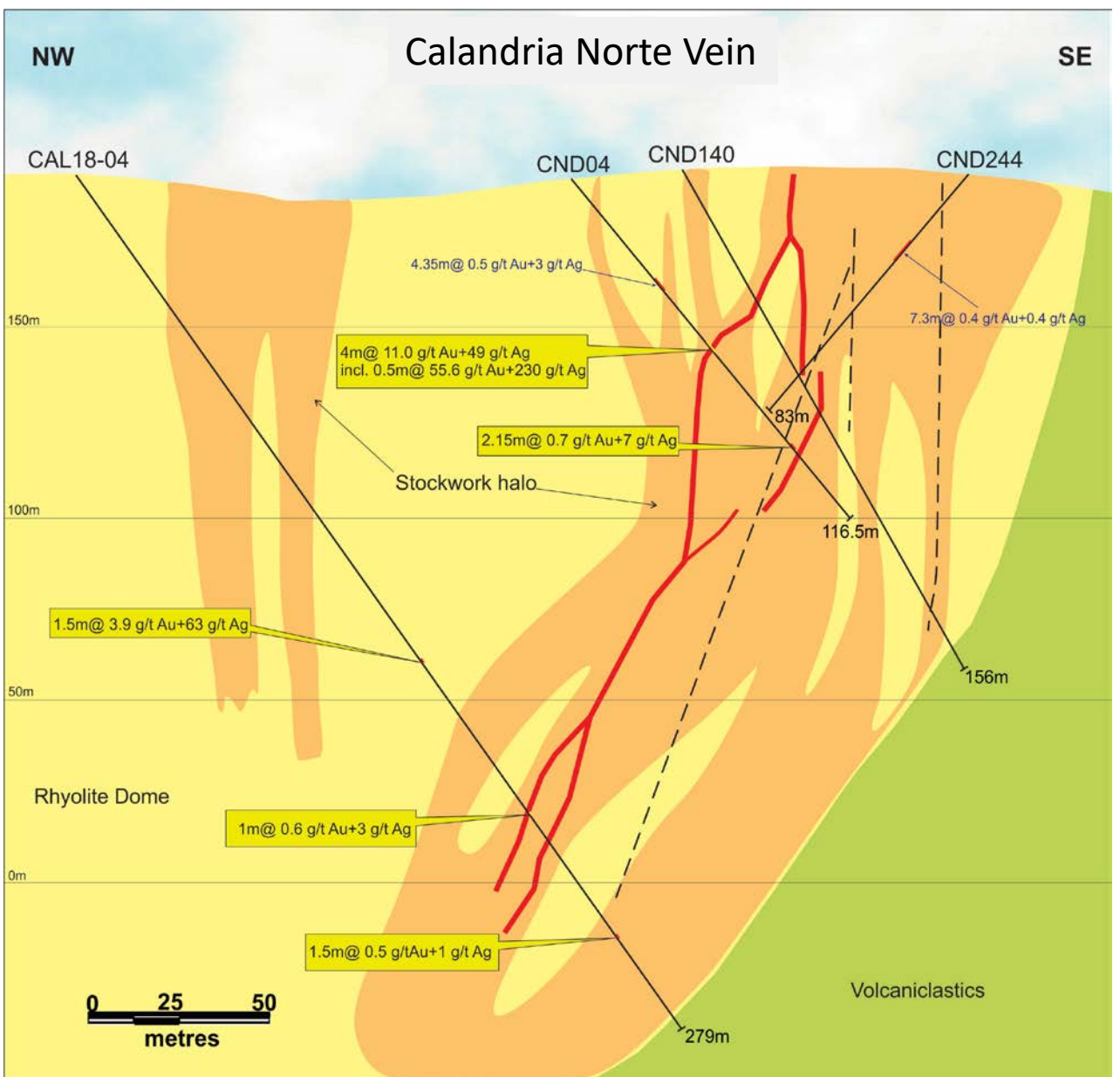


Figure 5: Cross Section CAL18-12

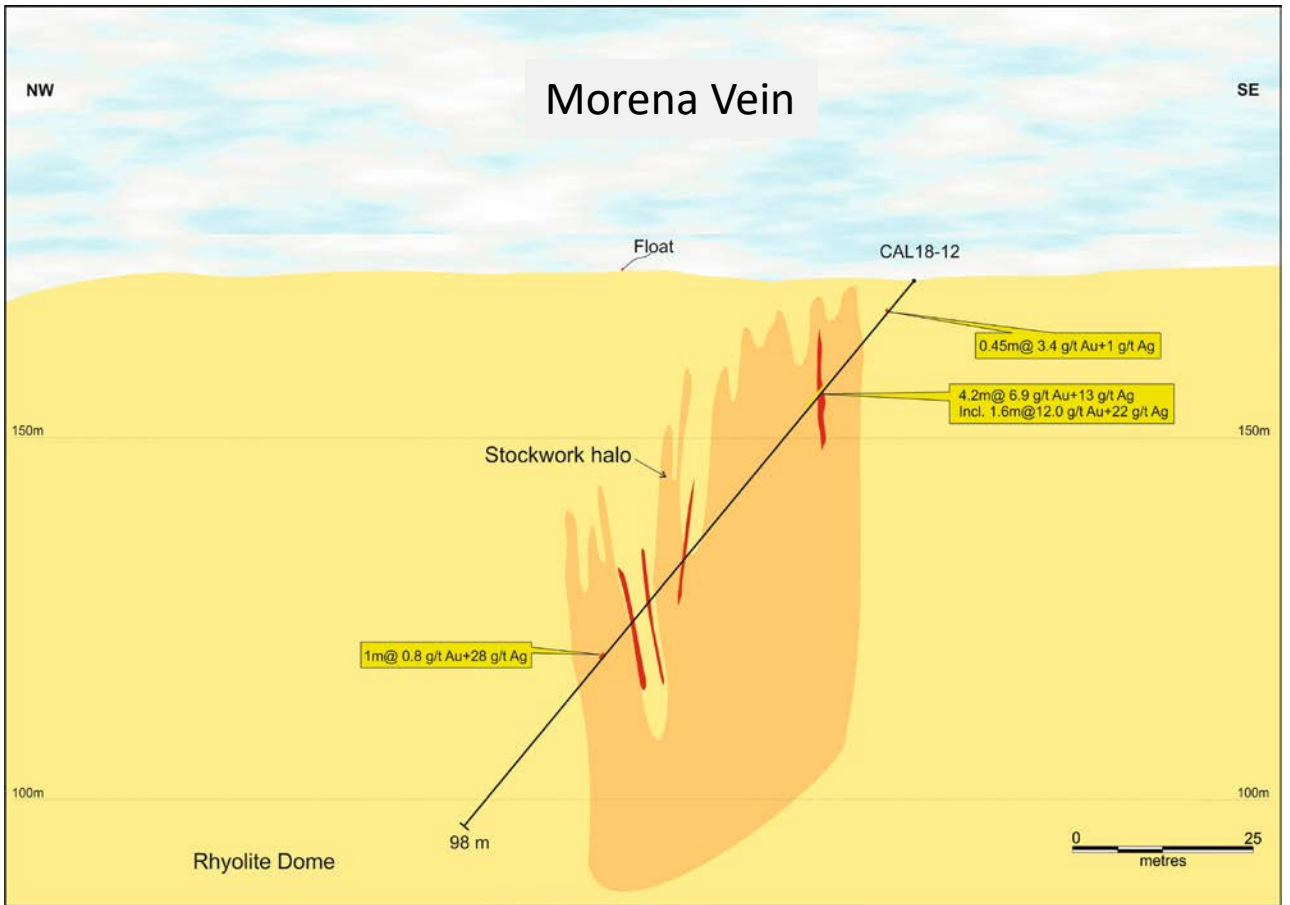


Figure 6: Core photographs – CND04 and CAL18-12



CND04 – 60.3-60.6m downhole. Sample of sulfide-bearing breccia, sample interval (60.2-60.7m) assayed 55.6 g/t Au + 230 g/t Ag.



CAL18-12 – 21m downhole. Sample of oxidized breccia, sample interval (20.5-21.3m) assayed 14.3 g/t Au + 35 g/t Ag.